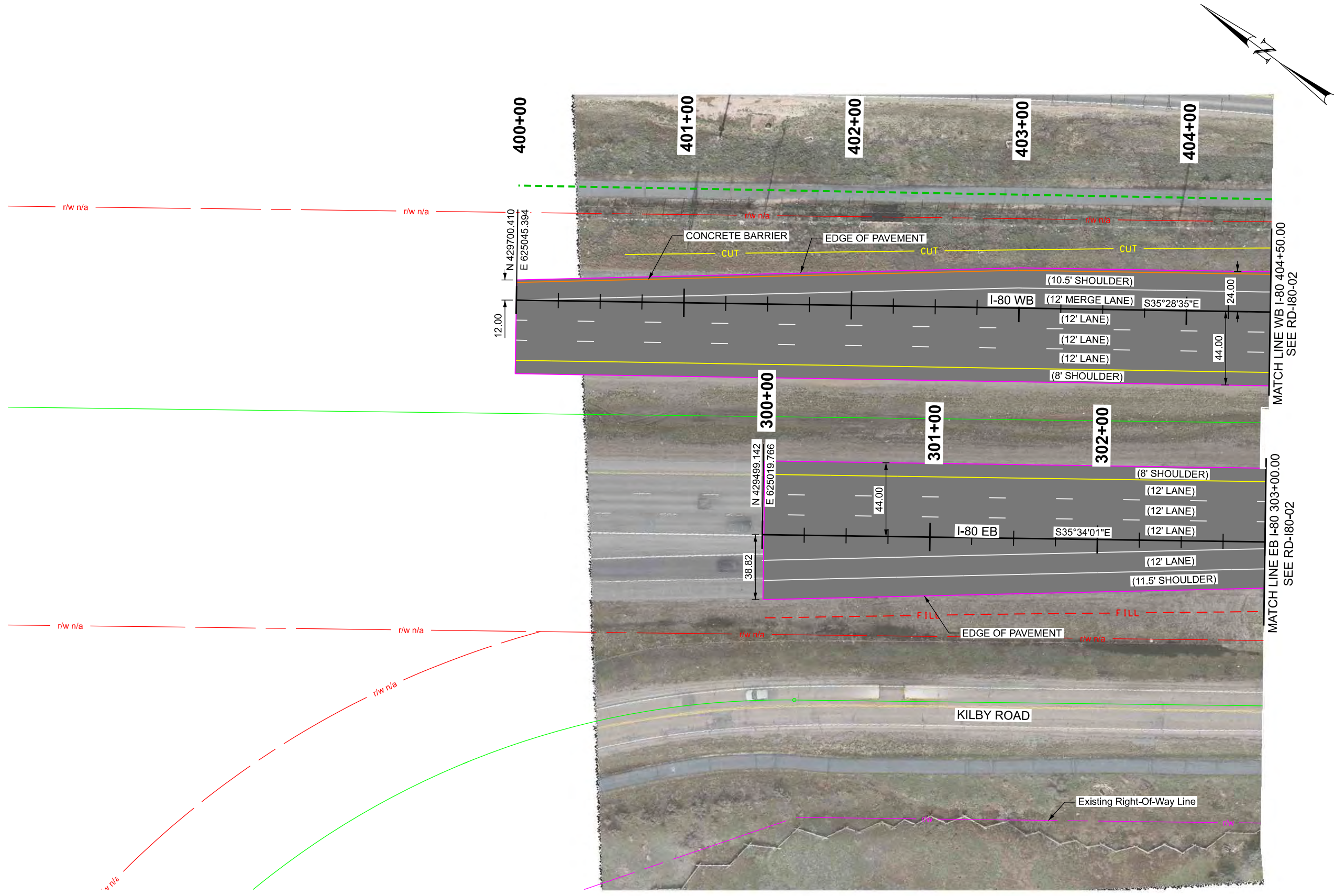

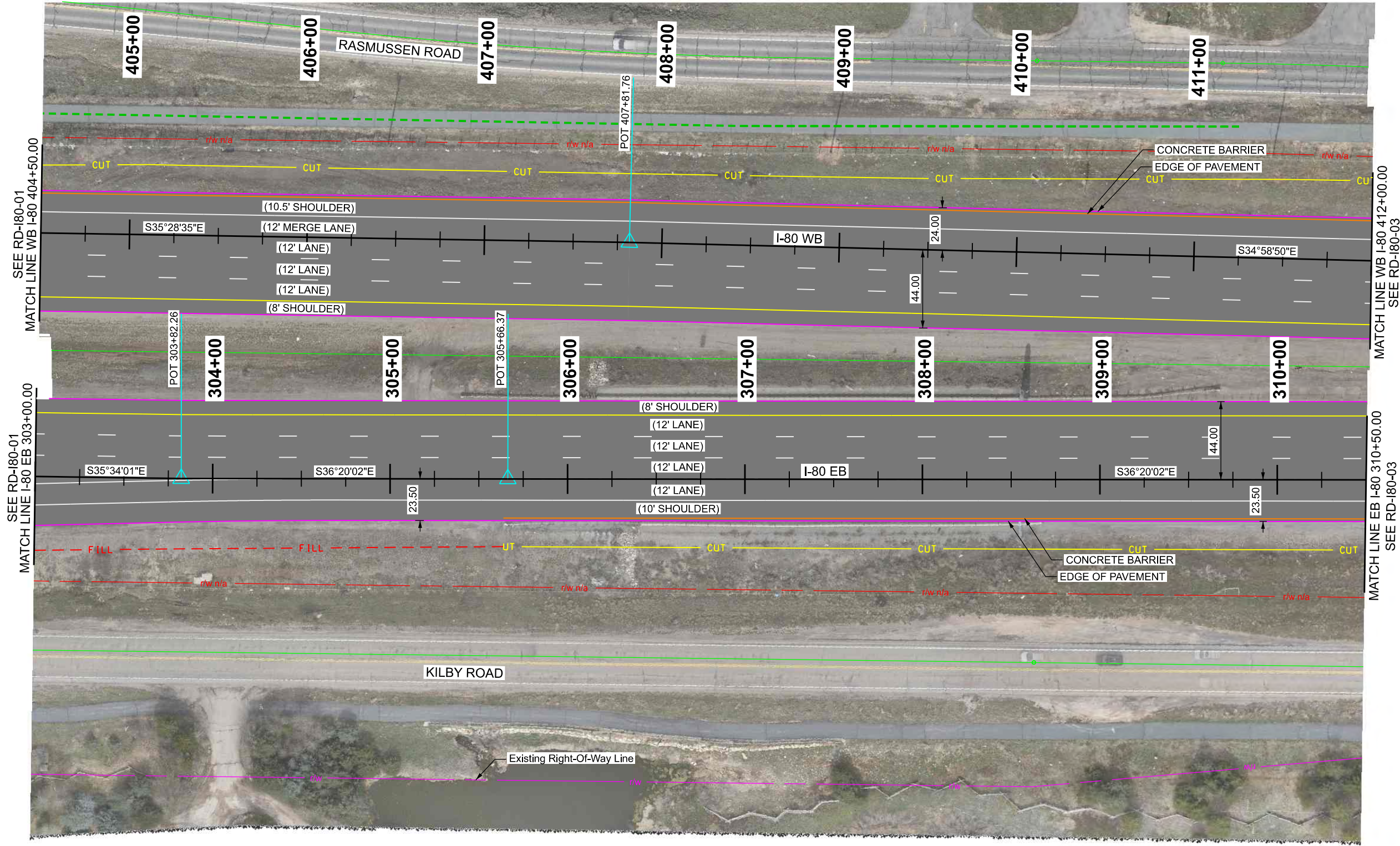

APPENDIX 2B

Action Alternatives Design Figure Series

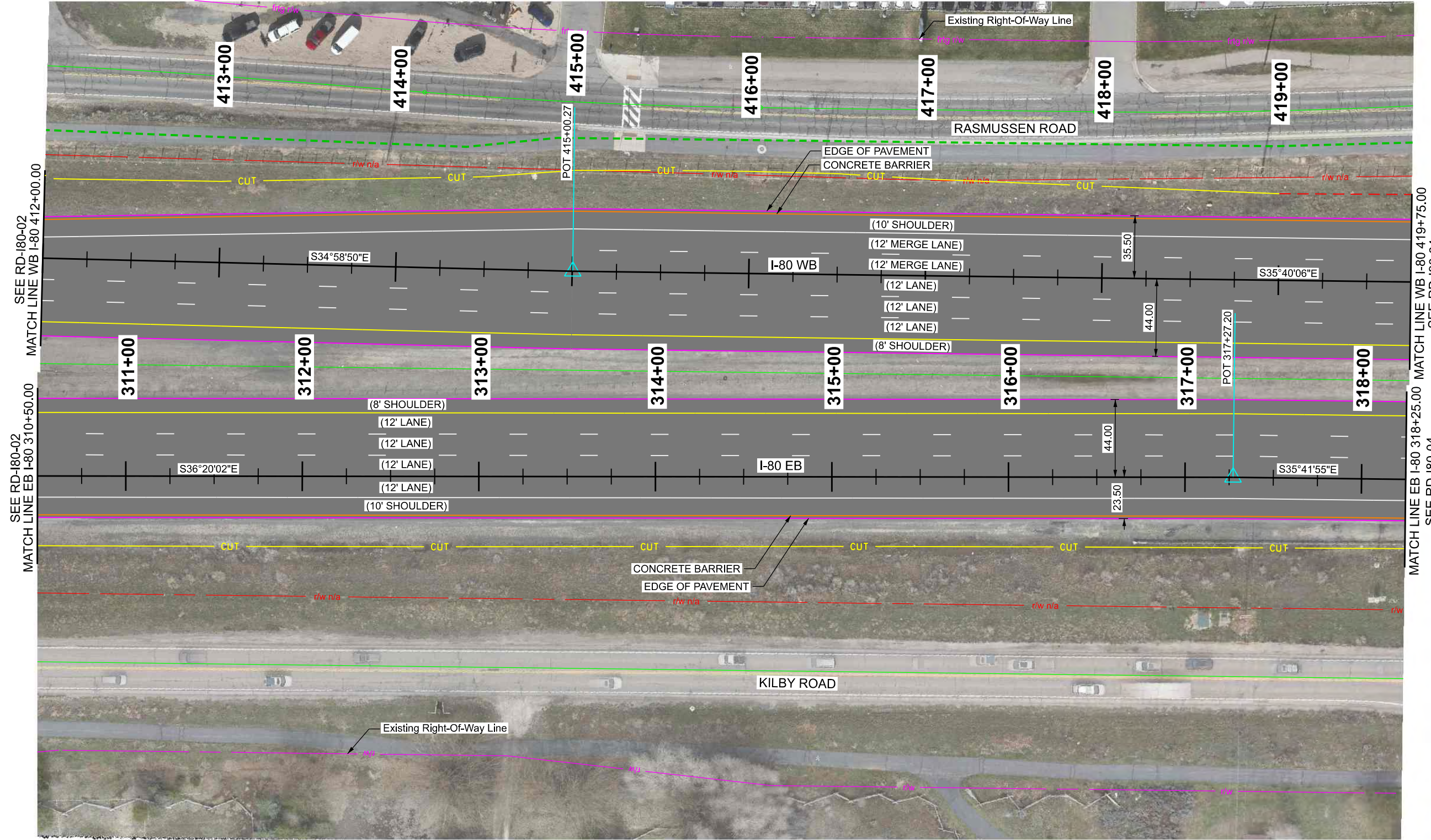
This page is intentionally left blank



PROJECT		KIMBALL JUNCTION ENVIRONMENTAL ALTERNATIVE A	
PROJECT NUMBER	S-0224(50)12	PIN	19477
SHEET NO.		RD-180-01	
APPROVED		PROFESSIONAL ENGINEER	
DATE		MM/DD/YY	
DRAWN BY		CKS	
QC CHECKED BY		KJ	
DATE		APPROVED BY	
NO.		REMARKS	
UTAH DEPARTMENT OF TRANSPORTATION REGION 2			
REVISIONS			



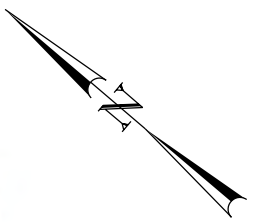
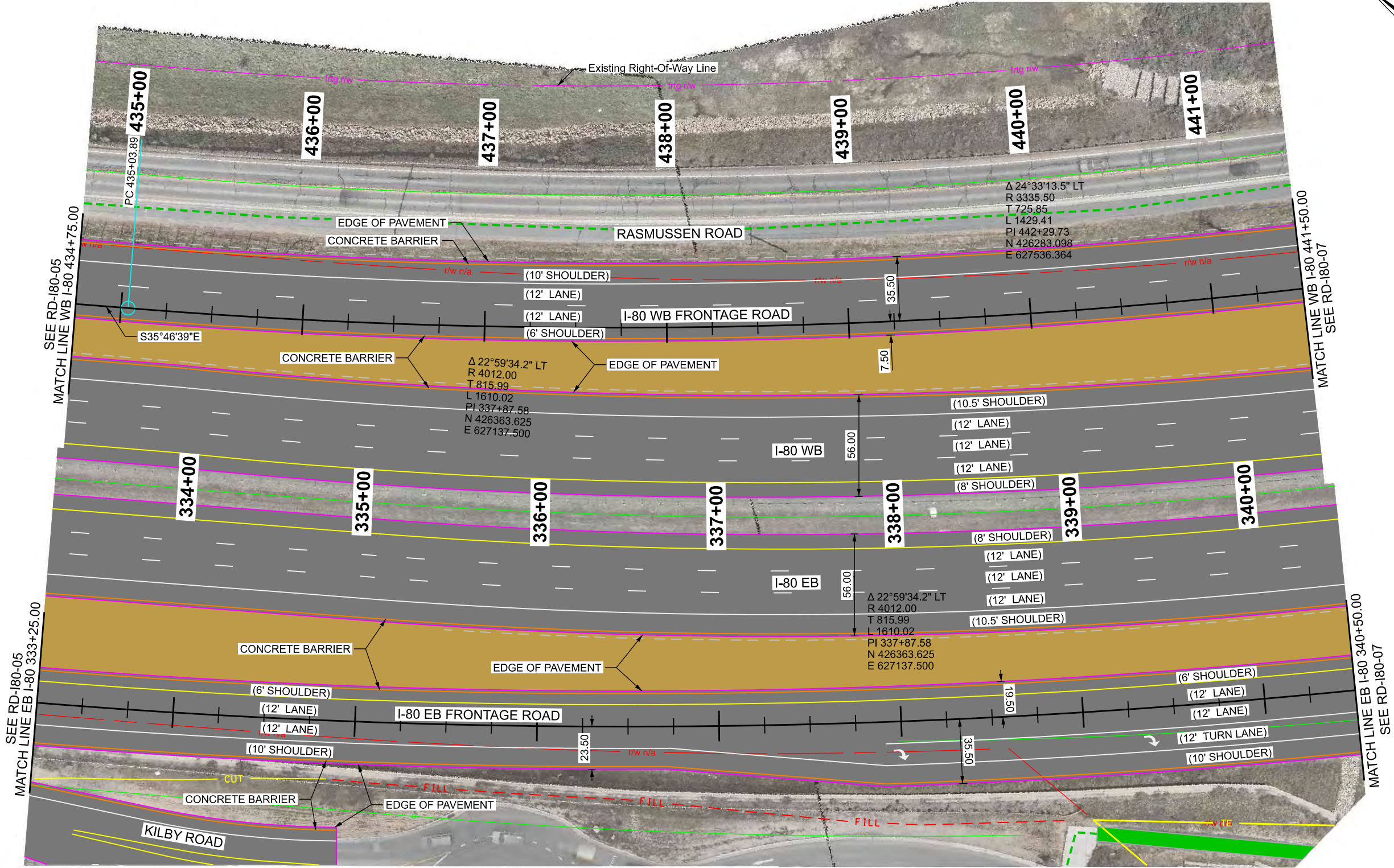
PROJECT		KIMBALL JUNCTION ENVIRONMENTAL ALTERNATIVE A	
PROJECT NUMBER	S-0224(50)12	PIN	19477
ROADWAY		ROADWAY	
APPROVED		PROFESSIONAL ENGINEER	
DRAWN BY		CKS	
QC CHECKED BY		KJ	
DATE		MM/DD/YY	
DATE		NO.	APPROVED BY
DATE			REMARKS
REVISIONS			
UTAH DEPARTMENT OF TRANSPORTATION REGION 2			
SHEET NO. RD-180-02			



SEE RD-180-02
MATCH LINE EB I-80 310+50.00 MATCH LINE WB I-80 412+00.00

MATCH LINE EB I-80 318+25.00 MATCH LINE WB I-80 419+75.00
SEE RD-180-04

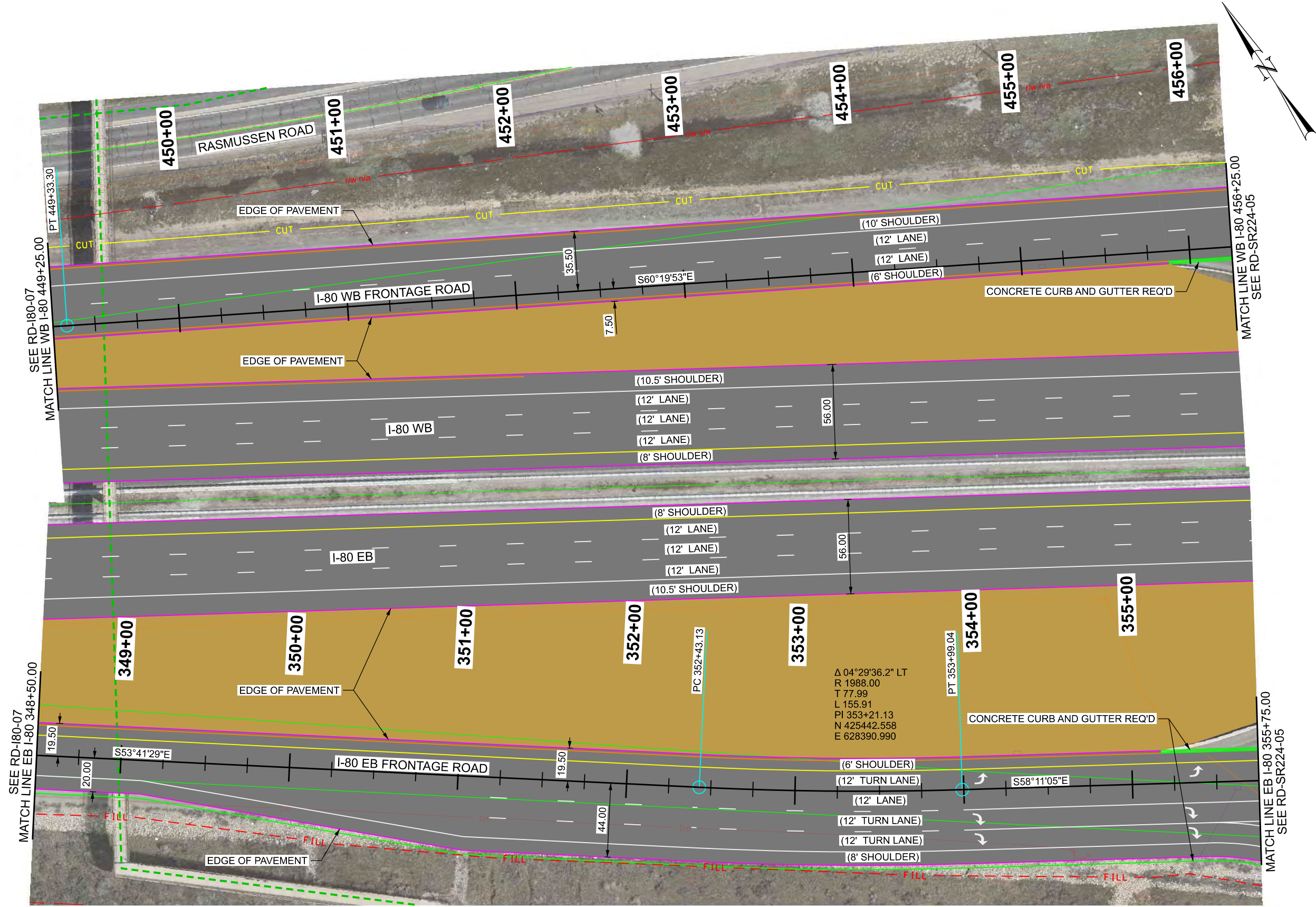
PROJECT		KIMBALL JUNCTION ENVIRONMENTAL		REVISIONS	
PROJECT NUMBER		ALTERNATIVE A			
S-0224(60)12		PIN 19477			
ROADWAY		APPROVED			
		PROFESSIONAL ENGINEER			
		DATE			
		MM/DD/YY			
		QC CHECKED BY			
		KJ			
		DRAWN BY			
		CKS			
		NO.			
		DATE			
		APPROVED BY			
		REMARKS			
SHEET NO. RD-180-03					



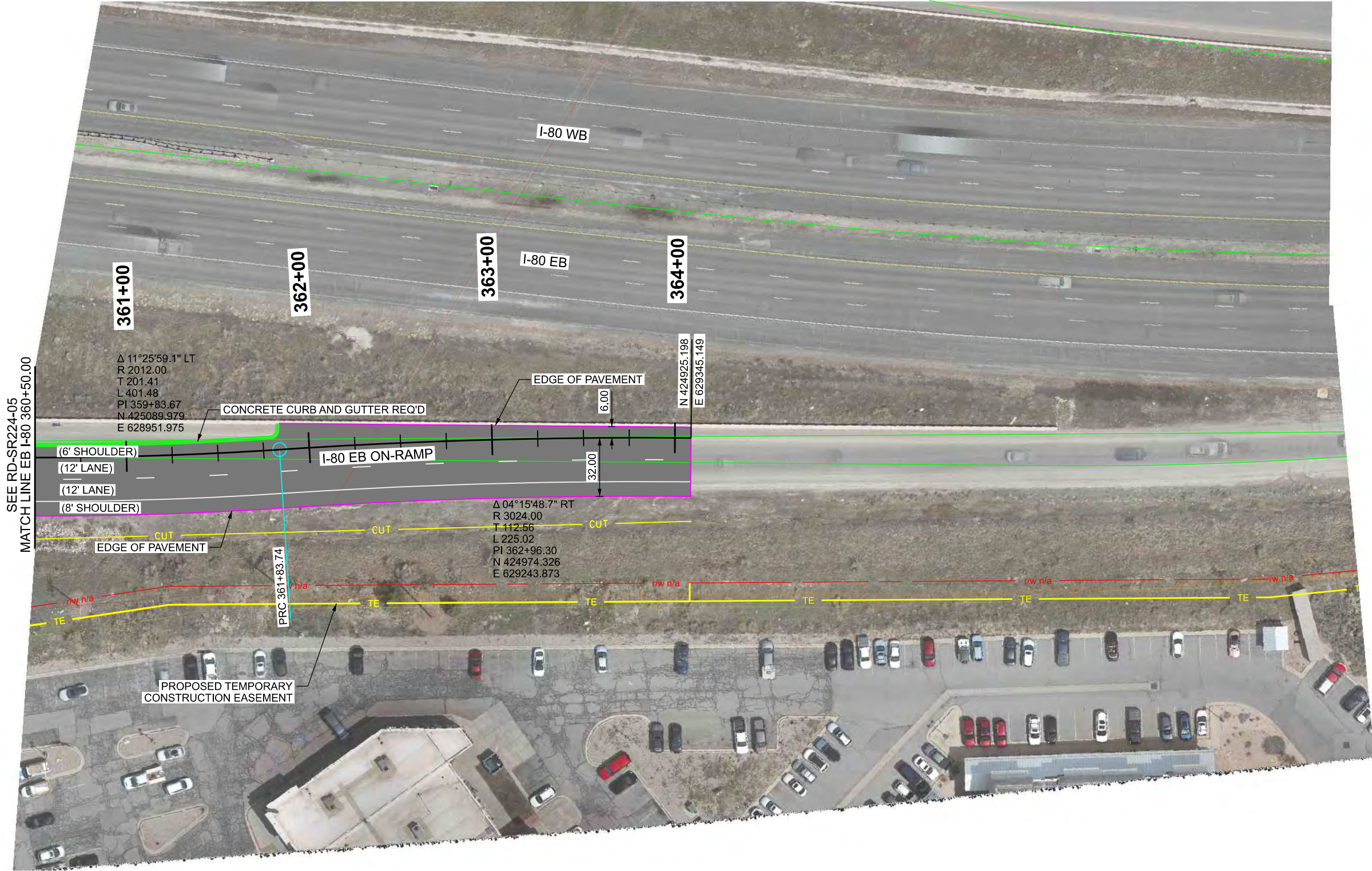
PROJECT		KIMBALL JUNCTION ENVIRONMENTAL	
PROJECT NUMBER		ALTERNATIVE A	
S-0224(50)12		PIN	19477
SHEET NO.		RD-180-06	
APPROVED		PROFESSIONAL ENGINEER	
DATE		MM/DD/YY	
DRAWN BY		CKS	
QC CHECKED BY		KJ	
DATE		APPROVED BY	
NO.		DATE	
APPROVED BY		REMARKS	
REVISIONS			

UTAH DEPARTMENT OF TRANSPORTATION
REGION 2

ROADWAY



PROJECT		KIMBALL JUNCTION ENVIRONMENTAL	
PROJECT NUMBER		ALTERNATIVE A	
S-0224(50)12		PIN	19477
ROADWAY		PROFESSIONAL ENGINEER	
APPROVED		DATE	
DRAWN BY		CKS	
QC CHECKED BY		KJ	
MM/DD/YY		DATE	
APPROVED		DATE	
APPROVED BY		APPROVED BY	
NO.		NO.	
DATE		DATE	
REMARKS		REMARKS	
REVISIONS		REVISIONS	



SEE RD-SR224-05
MATCH LINE EB I-80 360+50.00

Δ 11°25'59.1" LT
R 2012.00
T 201.41
L 401.48
PI 359+83.67
N 425089.979
E 628951.975

(6' SHOULDER)
(12' LANE)
(12' LANE)
(8' SHOULDER)

CONCRETE CURB AND GUTTER REQ'D

EDGE OF PAVEMENT

I-80 EB ON-RAMP

364+00

N 424925.198
E 629345.149

363+00

I-80 EB

362+00

361+00

Δ 04°15'48.7" RT
R 3024.00
T 112.56
L 225.02
PI 362+96.30
N 424974.326
E 629243.873


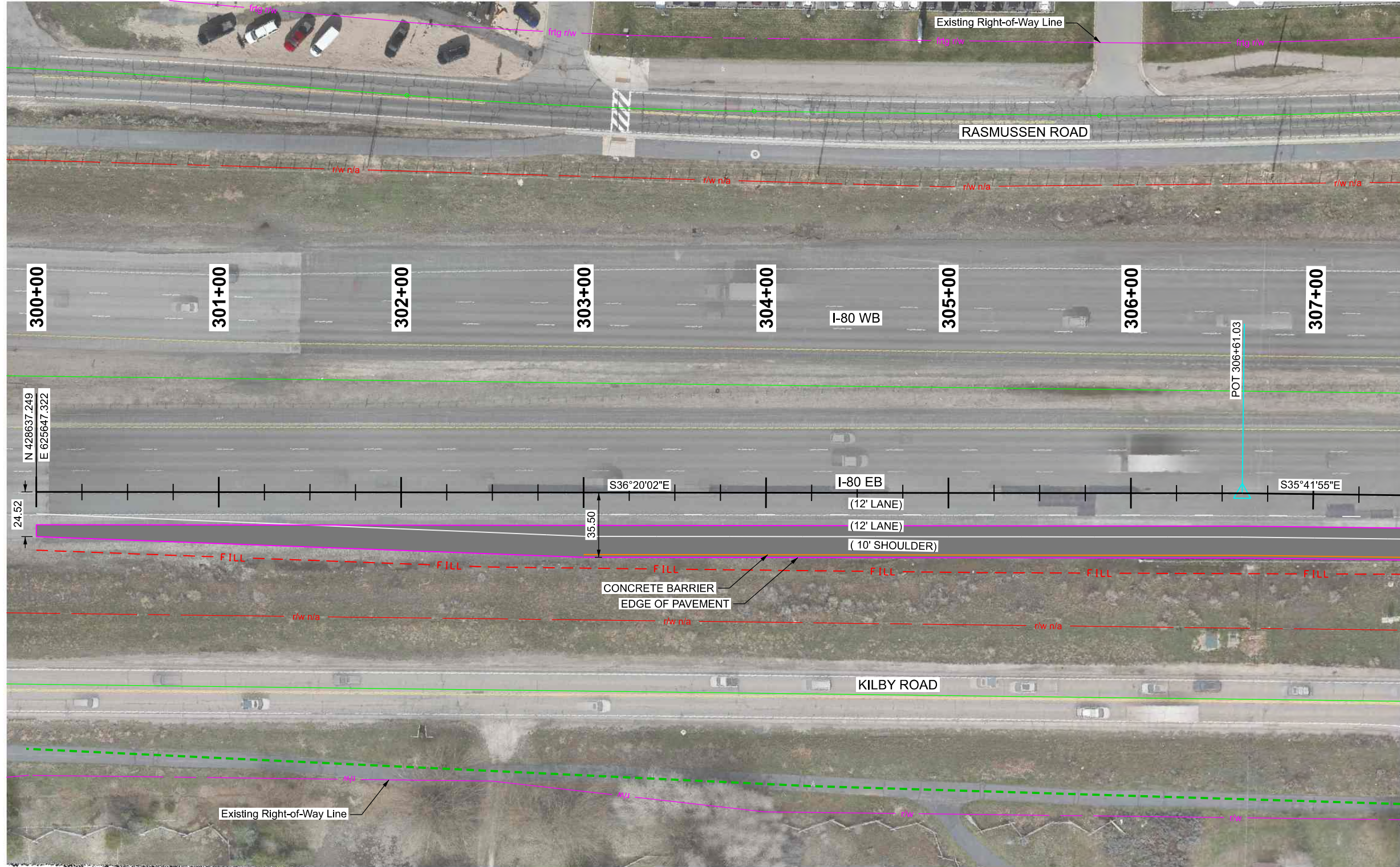
EDGE OF PAVEMENT

PROPOSED TEMPORARY
CONSTRUCTION EASEMENT

PRC 361+83.74

PROJECT		KIMBALL JUNCTION ENVIRONMENTAL		REVISIONS	
PROJECT NUMBER		ALTERNATIVE A			
S-0224(60)12		ROADWAY			
PIN 19477		APPROVED			
		PROFESSIONAL ENGINEER			
		DATE			
		MM/DD/YY			
		QC CHECKED BY			
		KJ			
		DRAWN BY			
		CKS			
		NO.			
		DATE			
		APPROVED BY			
		REMARKS			

UTAH DEPARTMENT OF TRANSPORTATION
REGION 2

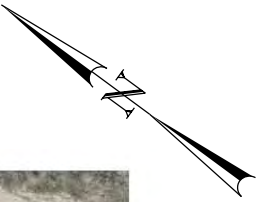
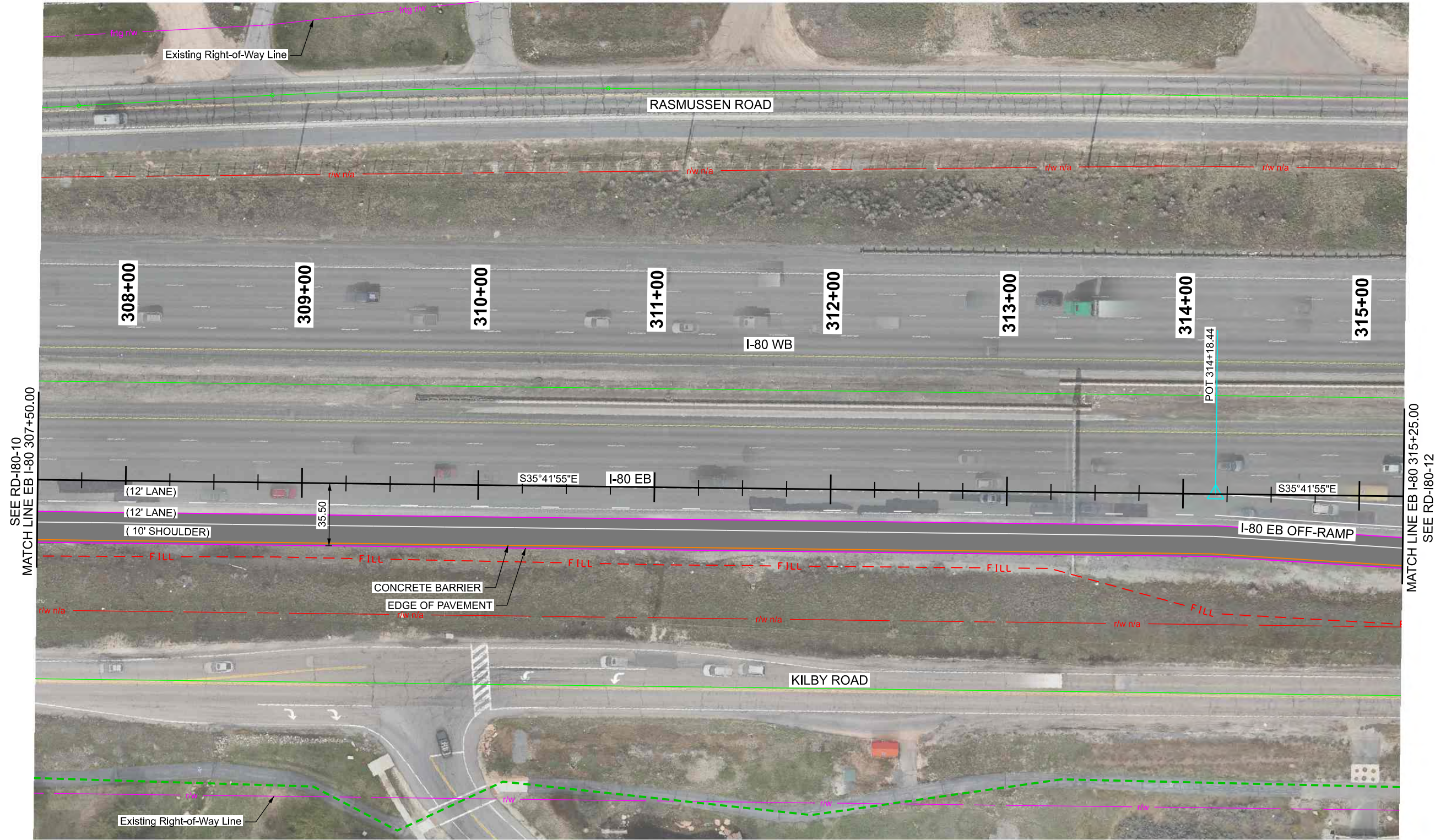


MATCH LINE EB I-80 307+50.00
SEE RD-I80-11

PROJECT		KIMBALL JUNCTION ENVIRONMENTAL	
PROJECT NUMBER		ALTERNATIVE C	
PROJECT NUMBER		S-0224(60)12	PIN 19477
ROADWAY		ROADWAY	
APPROVED		APPROVED	
PROFESSIONAL ENGINEER		PROFESSIONAL ENGINEER	
DATE		DATE	
MM/DD/YY		MM/DD/YY	
QC CHECKED BY		QC CHECKED BY	
KJ		KJ	
DRAWN BY		DRAWN BY	
CKS		CKS	
REVISIONS		REVISIONS	
NO.		NO.	
DATE		DATE	
APPROVED BY		APPROVED BY	
REMARKS		REMARKS	

UTAH DEPARTMENT OF TRANSPORTATION
REGION 2

12/18/2024 c:\pva\workdir\proj\mstbase_v8\kscott\rd8022157\RD-180-11.dgn




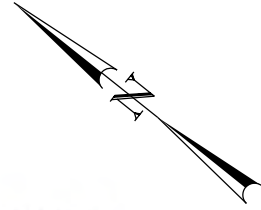
SEE RD-180-10
MATCH LINE EB I-80 307+50.00

MATCH LINE EB I-80 315+25.00
SEE RD-180-12

PROJECT		KIMBALL JUNCTION ENVIRONMENTAL		REVISIONS	
PROJECT NUMBER		ALTERNATIVE C			
S-0224(50)12		PIN 19477			
ROADWAY		APPROVED		NO.	
		PROFESSIONAL ENGINEER		DATE	
		MM/DD/YY		APPROVED BY	
		DATE		KJ	
		DRAWN BY		CKS	
		QC CHECKED BY		KJ	
		REMARKS			

UTAH DEPARTMENT OF TRANSPORTATION
REGION 2

SHEET NO. RD-180-11

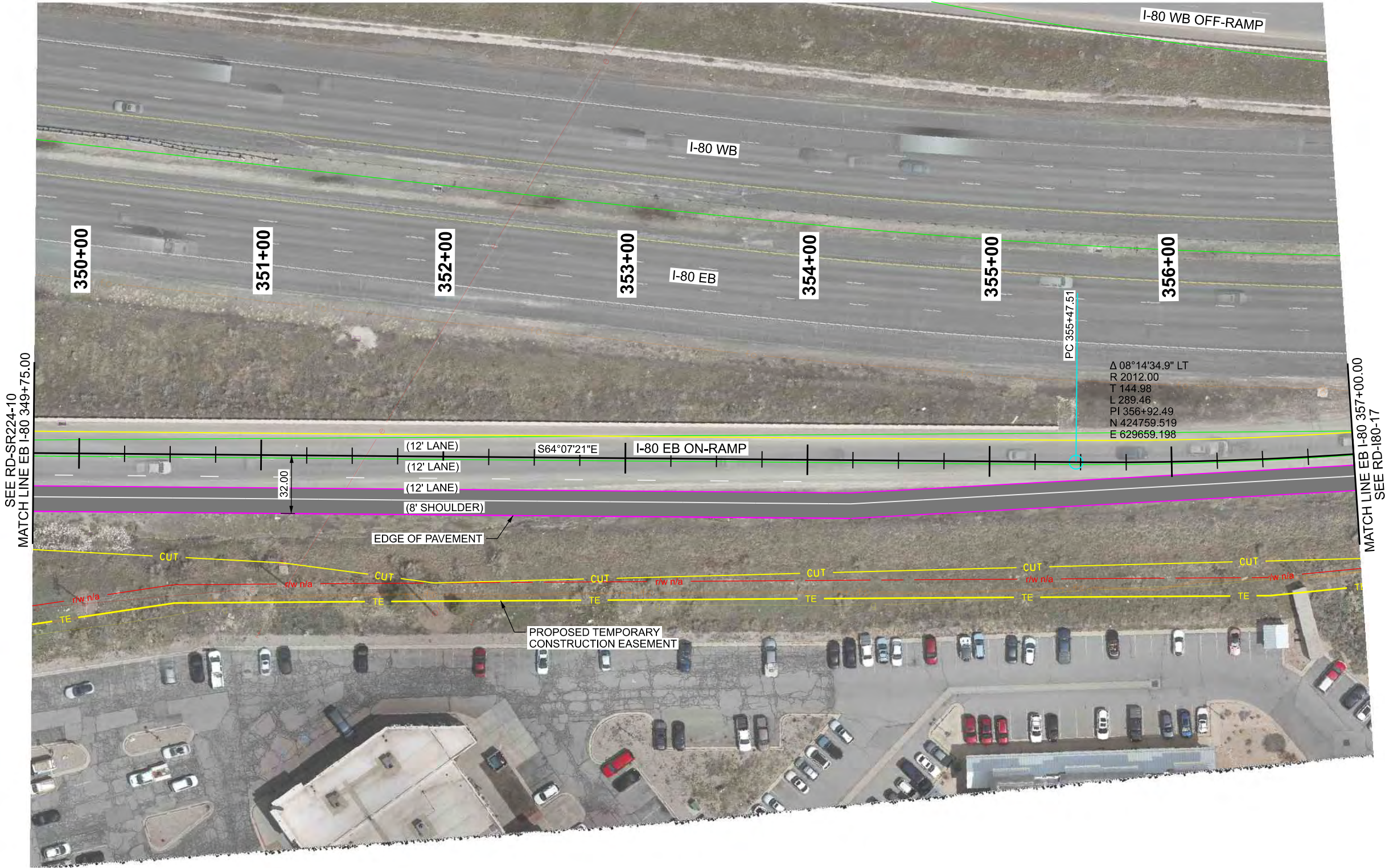


SEE RD-180-11
MATCH LINE EB I-80 315+25.00

MATCH LINE EB I-80 322+75.00
SEE RD-180-13

PROJECT		KIMBALL JUNCTION ENVIRONMENTAL ALTERNATIVE C	
PROJECT NUMBER	S-0224(60)12	PIN	19477
ROADWAY		ROADWAY	
APPROVED		PROFESSIONAL ENGINEER	
DATE		MM/DD/YY	
DRAWN BY		CKS	
QC CHECKED BY		KJ	
APPROVED BY		KJ	
DATE		DATE	
NO.		NO.	
APPROVED BY		APPROVED BY	
DATE		DATE	
REVISIONS		REVISIONS	

UTAH DEPARTMENT OF TRANSPORTATION
REGION 2



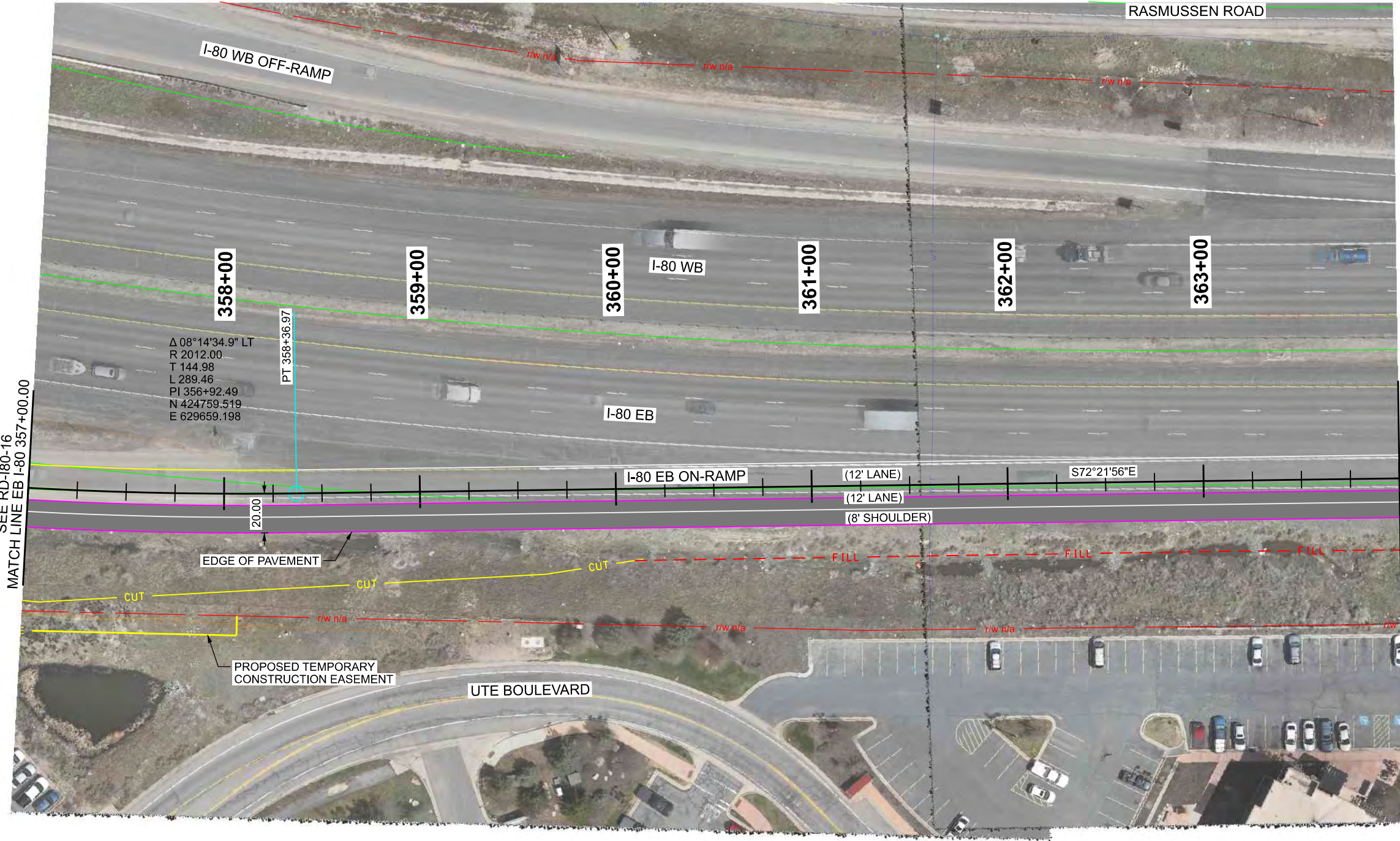
PC 355+47.51
 Δ 08°14'34.9" LT
 R 2012.00
 T 144.98
 L 289.46
 PI 356+92.49
 N 424759.519
 E 629659.198

SEE RD-SR224-10
 MATCH LINE EB I-80 349+75.00

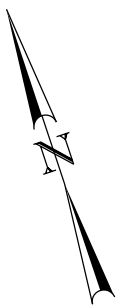
MATCH LINE EB I-80 357+00.00
 SEE RD-180-17

PROJECT		KIMBALL JUNCTION ENVIRONMENTAL	
PROJECT NUMBER		ALTERNATIVE C	
PROJECT NUMBER		S-0224(60)12	PIN 19477
SHEET NO.		RD-180-16	
APPROVED		PROFESSIONAL ENGINEER	
APPROVED		MM/DD/YY	DATE
DRAWN BY		CKS	
QC CHECKED BY		KJ	
APPROVED BY		NO.	DATE
APPROVED BY		NO.	DATE
REVISIONS		REMARKS	

UTAH DEPARTMENT OF TRANSPORTATION
 REGION 2

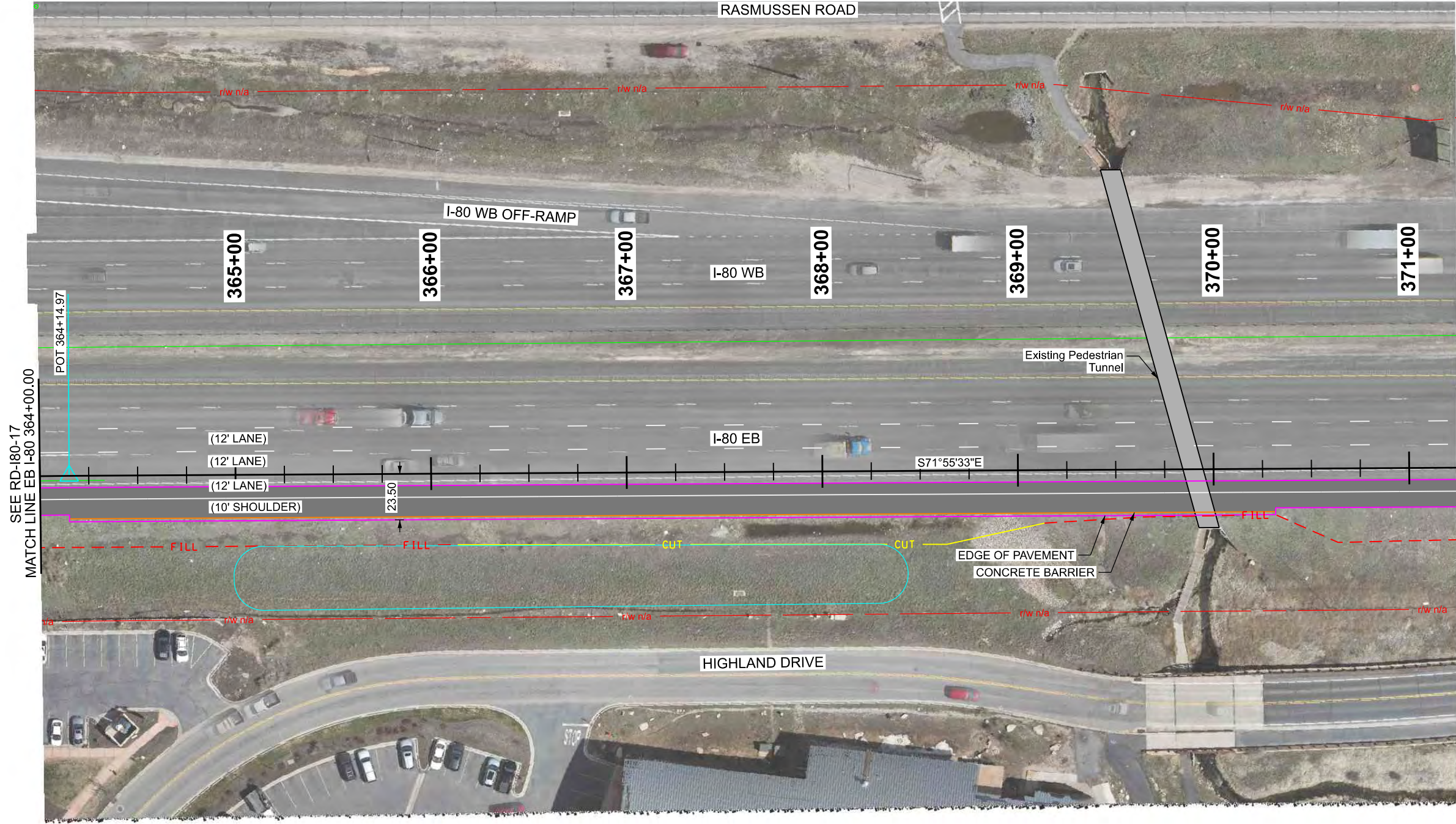


$\Delta 08^\circ 14' 34.9''$ LT
 R 2012.00
 T 144.98
 L 289.46
 PI 356+92.49
 N 424759.519
 E 629659.198



PROJECT		KIMBALL JUNCTION ENVIRONMENTAL	
PROJECT NUMBER		ALTERNATIVE C	
PROJECT NUMBER		S-0224(50)12	PIN 19477
SHEET NO.		RD-180-17	
APPROVED		PROFESSIONAL ENGINEER	
APPROVED		MM/DD/YY	DATE
DRAWN BY		CKS	
QC CHECKED BY		KJ	
NO.		DATE	APPROVED BY
REVISIONS			

UTAH DEPARTMENT OF TRANSPORTATION
REGION 2



SEE RD-180-17
MATCH LINE EB I-80 364+00.00

POT 364+14.97

(12' LANE)
(12' LANE)
(12' LANE)
(10' SHOULDER)

23.50

I-80 WB OFF-RAMP

365+00

366+00

367+00

I-80 WB

368+00

369+00

370+00

371+00

RASMUSSEN ROAD

HIGHLAND DRIVE

I-80 EB

S71°55'33"E

Existing Pedestrian Tunnel

FILL

FILL

CUT

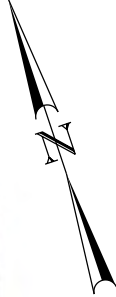
CUT

EDGE OF PAVEMENT

CONCRETE BARRIER

FILL

MATCH LINE EB I-80 371+25.00
SEE RD-180-19



SHEET NO. RD-180-18

KIMBALL JUNCTION ENVIRONMENTAL
ALTERNATIVE C

PROJECT NUMBER S-0224(60)12

PIN

19477

ROADWAY

APPROVED

PROFESSIONAL ENGINEER

MM/DD/YY
DATE

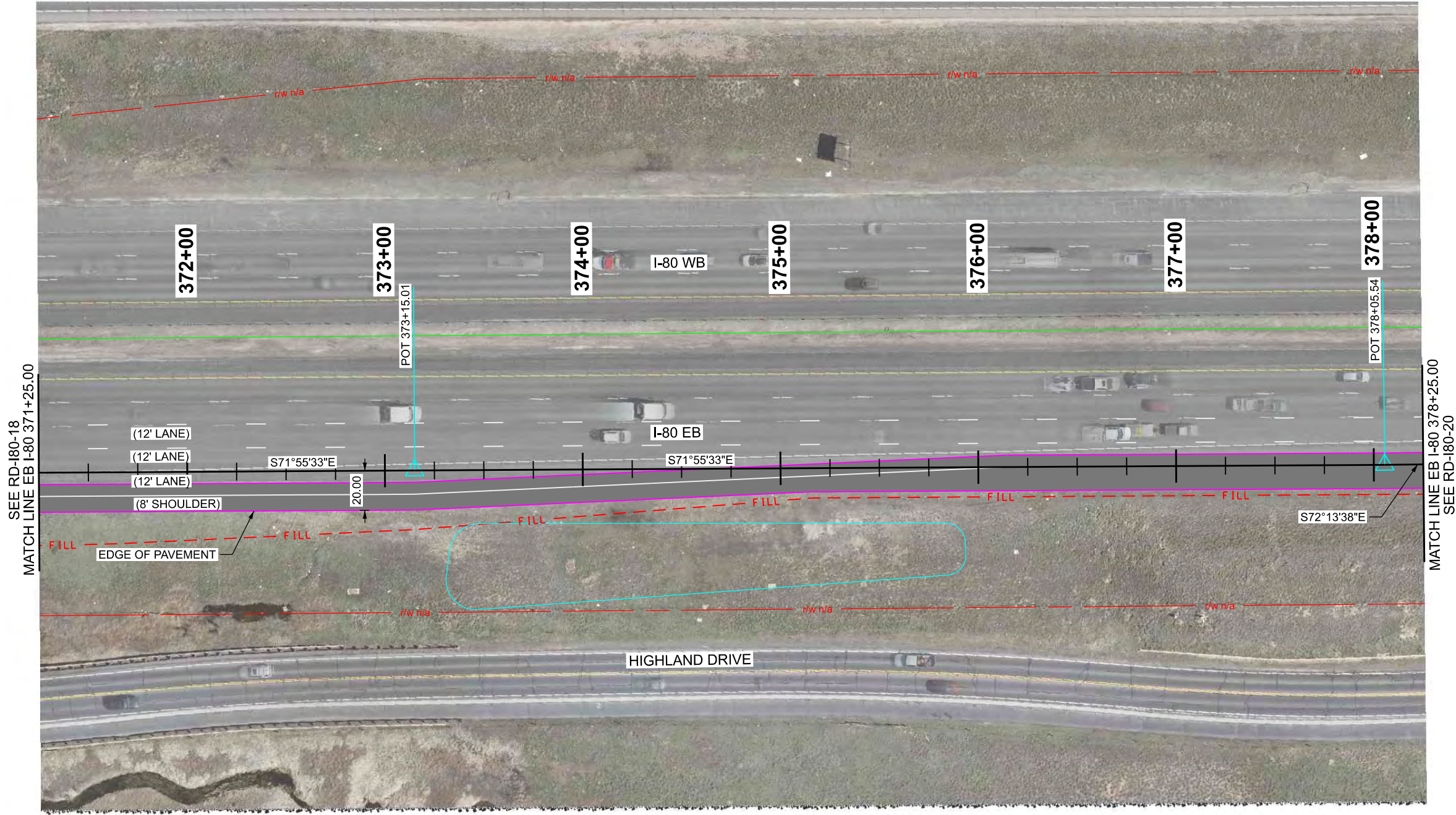
QC CHECKED BY
KJ

DRAWN BY
CKS

UTAH DEPARTMENT OF TRANSPORTATION
REGION 2

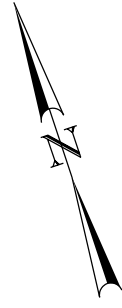
REVISIONS

NO.	DATE	APPROVED BY	REMARKS

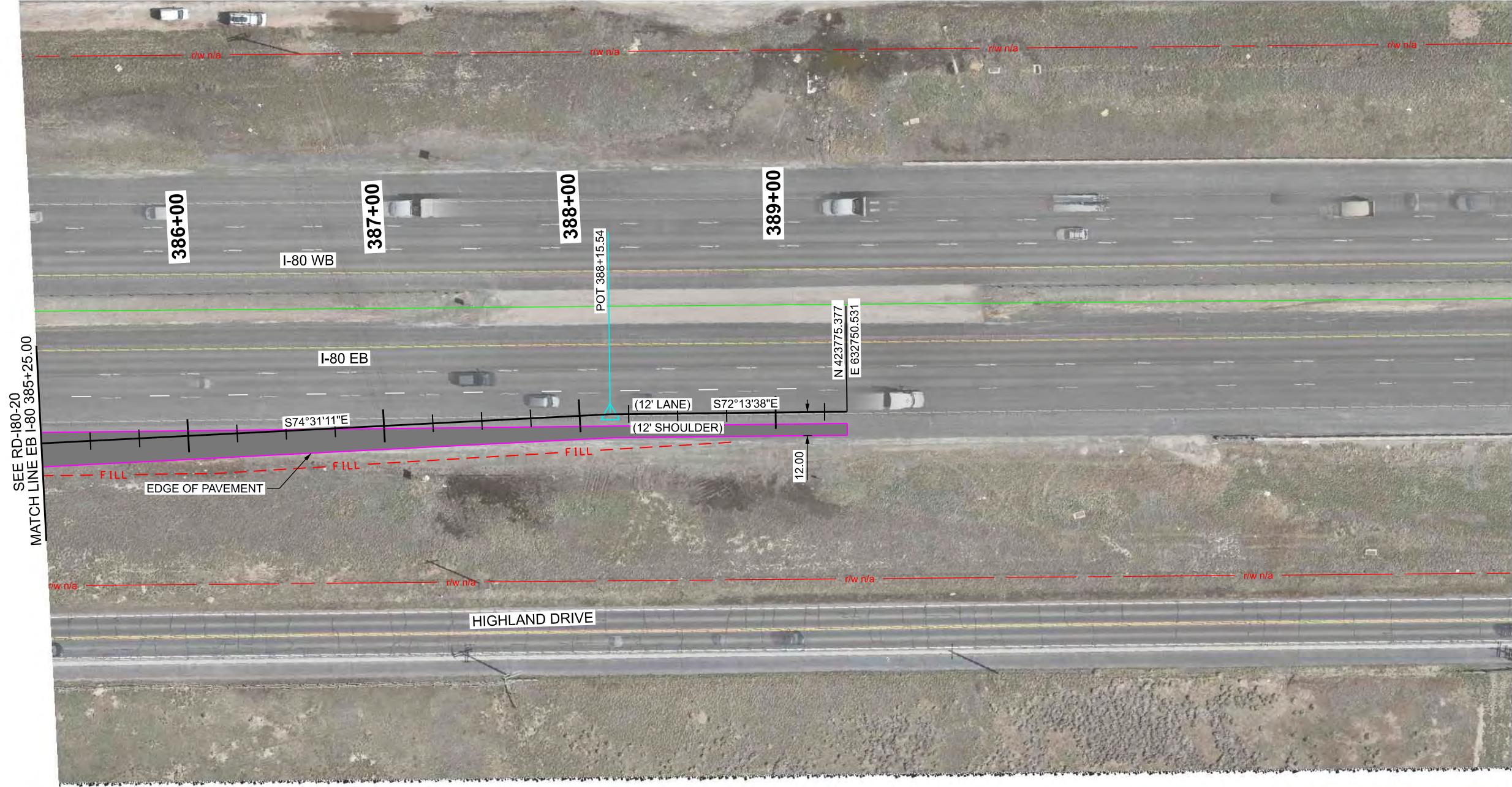


SEE RD-180-18
MATCH LINE EB I-80 371+25.00

MATCH LINE EB I-80 378+25.00
SEE RD-180-20



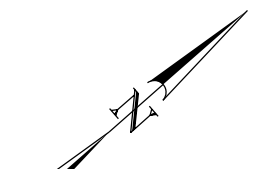
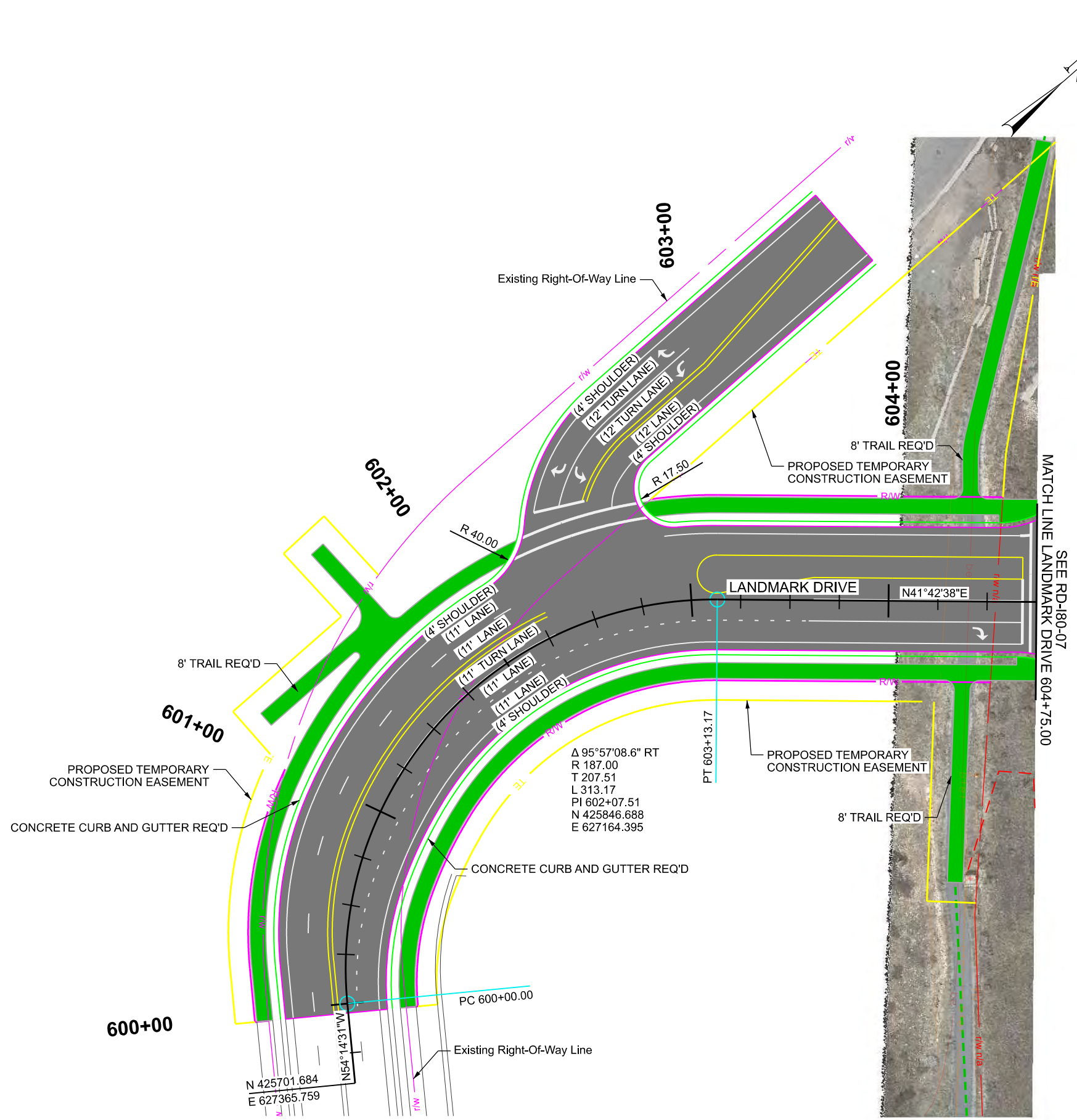
PROJECT		KIMBALL JUNCTION ENVIRONMENTAL		UTAH DEPARTMENT OF TRANSPORTATION		REVISIONS	
PROJECT NUMBER		ALTERNATIVE C		REGION 2			
S-0224(60)12		PIN 19477		APPROVED			
ROADWAY		PROFESSIONAL ENGINEER		DRAWN BY			
				QC CHECKED BY			
				MM/DD/YY			
				DATE			
				NO.		DATE	
				APPROVED BY			
				REMARKS			
SHEET NO. RD-180-19							



SEE RD-180-20
MATCH LINE EB I-80 385+25.00

PROJECT		KIMBALL JUNCTION ENVIRONMENTAL	
PROJECT NUMBER		ALTERNATIVE C	
S-0224(60)12		PIN	19477
ROADWAY		ROADWAY	
APPROVED		APPROVED	
PROFESSIONAL ENGINEER		MM/DD/YY	
DATE		DATE	
CHECKED BY		QC	
KJ		CKS	
DRAWN BY		DRAWN BY	
DATE		DATE	
APPROVED BY		APPROVED BY	
REMARKS		REMARKS	
NO.		NO.	
DATE		DATE	
APPROVED BY		APPROVED BY	
REMARKS		REMARKS	
REVISIONS		REVISIONS	

UTAH DEPARTMENT OF TRANSPORTATION
REGION 2

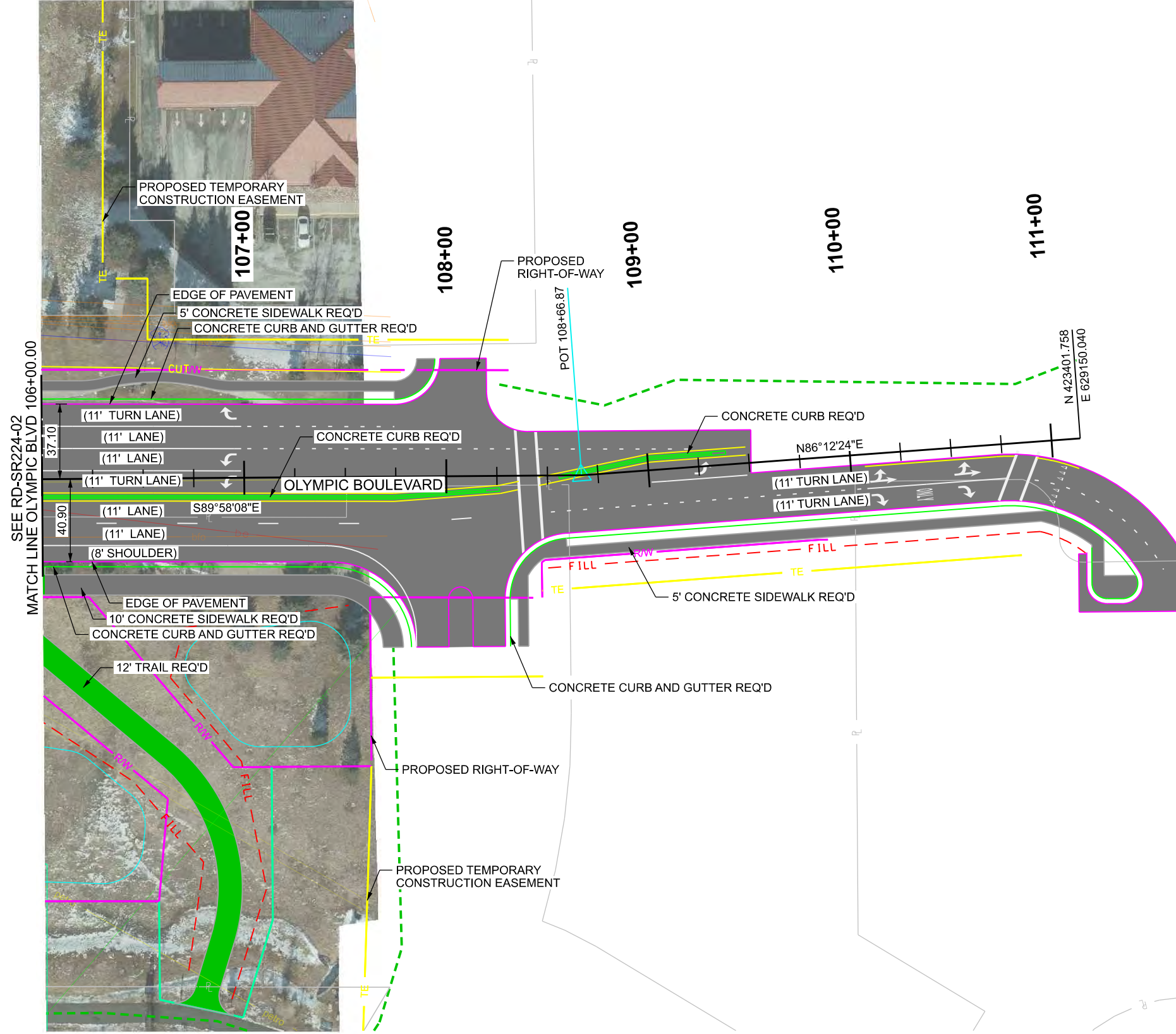


PROJECT		KIMBALL JUNCTION ENVIRONMENTAL ALTERNATIVE A	
PROJECT NUMBER	S-0224(50)12	PIN	19477
SHEET NO.		RD-LM-01	
APPROVED		PROFESSIONAL ENGINEER	
DATE		MM/DD/YY	
DRAWN BY		CKS	
QC CHECKED BY		KJ	
APPROVED BY		NO. I DATE	
REVISIONS		REMARKS	

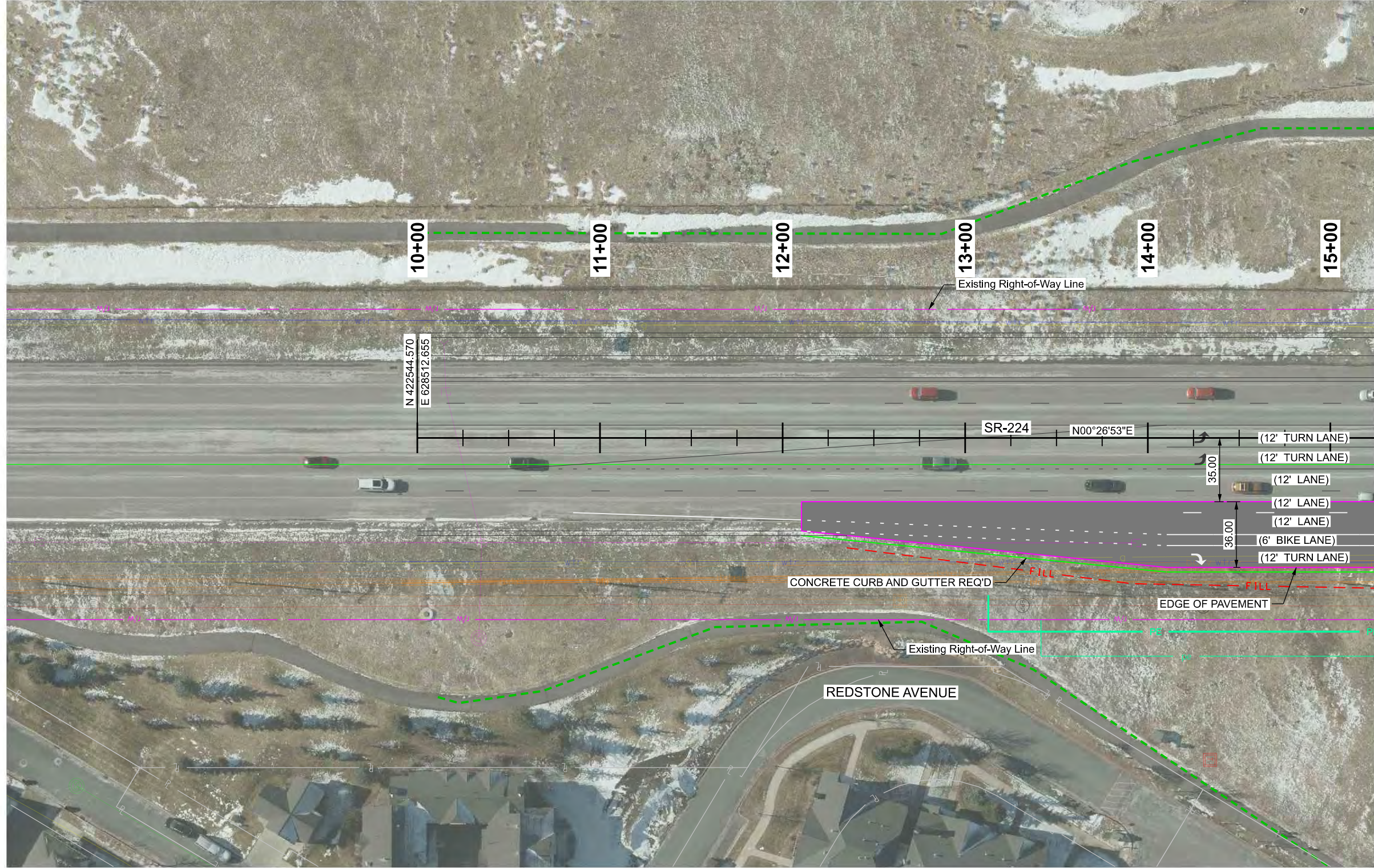
UTAH DEPARTMENT OF TRANSPORTATION
REGION 2

SEE RD-180-07
MATCH LINE LANDMARK DRIVE 604+75.00

ROADWAY

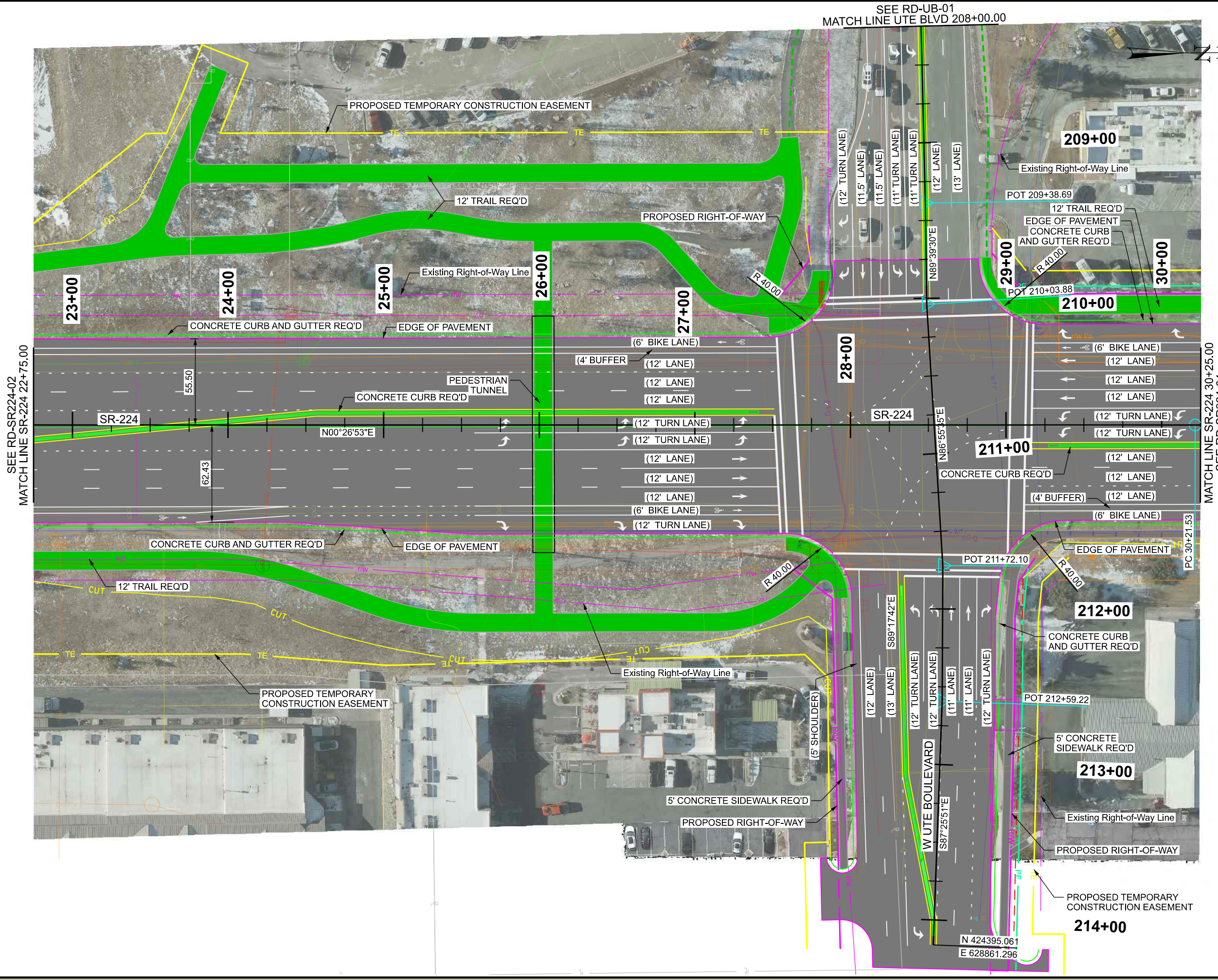


PROJECT		KIMBALL JUNCTION ENVIRONMENTAL ALTERNATIVE A	
PROJECT NUMBER	S-0224(50)12	PIN	19477
ROADWAY		ROADWAY	
APPROVED		PROFESSIONAL ENGINEER	
DATE		MM/DD/YY	
DRAWN BY		CKS	
QC CHECKED BY		KJ	
DATE		APPROVED BY	
NO.		DATE	
APPROVED BY		REMARKS	
UTAH DEPARTMENT OF TRANSPORTATION REGION 2			
REVISIONS			



PROJECT		KIMBALL JUNCTION ENVIRONMENTAL		UTAH DEPARTMENT OF TRANSPORTATION		REVISIONS	
PROJECT NUMBER		ALTERNATIVE A		REGION 2			
S-0224(60)12		PIN 19477		DRAWN BY CKS			
ROADWAY		APPROVED		QC CHECKED BY KJ			
RD-SR224-01		PROFESSIONAL ENGINEER		MM/DD/YY		NO. DATE APPROVED BY	
				DATE		REMARKS	

12/18/2024 c:\pva\workdir\proj\instructise_v8\sketch\ldf622157\RD-SR224-03.dgn



SEE RD-UB-01
MATCH LINE UTE BLVD 208+00.00

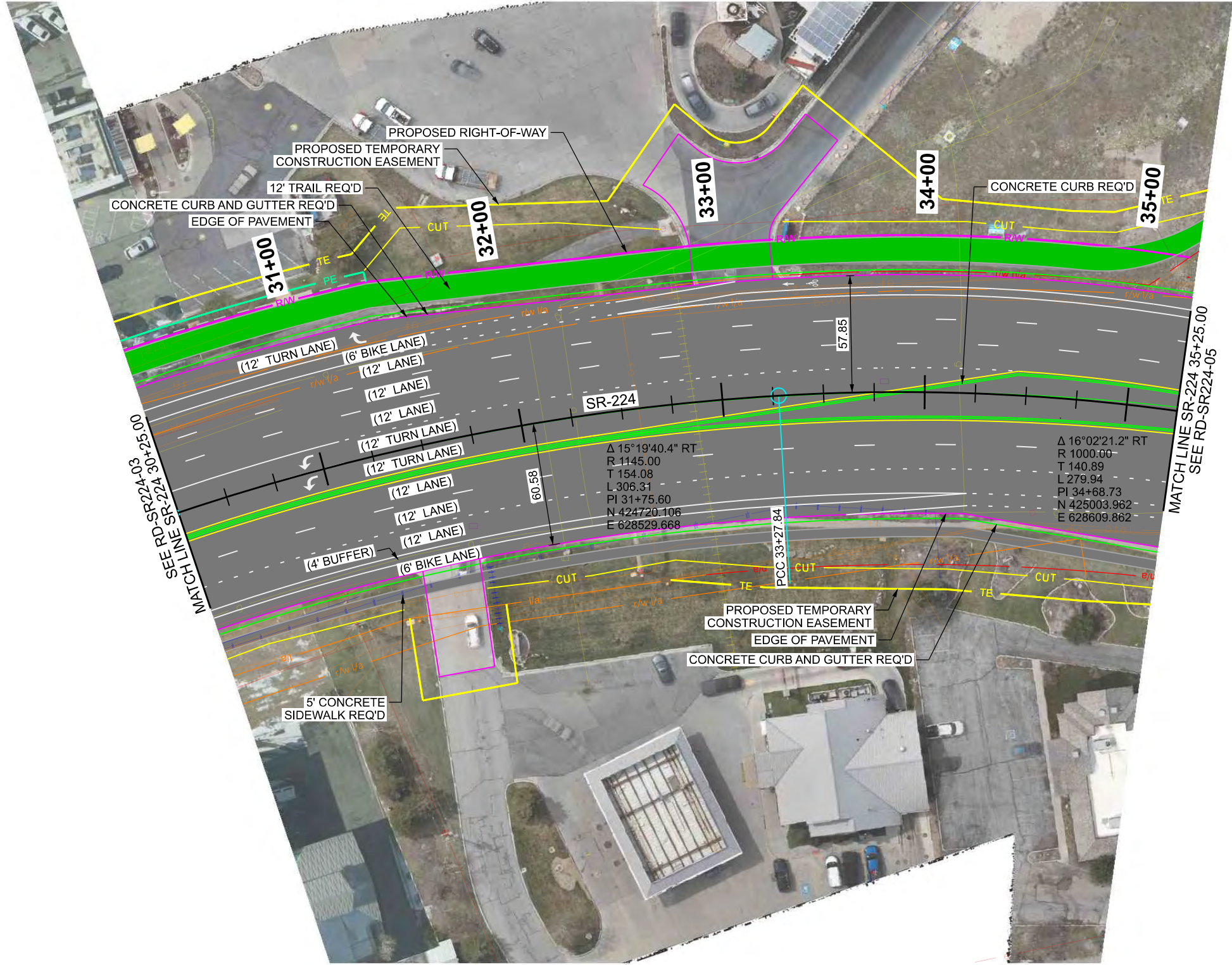
SEE RD-SR224-02
MATCH LINE SR-224 22+75.00

MATCH LINE SR-224 30+25.00
SEE RD-SR224-04

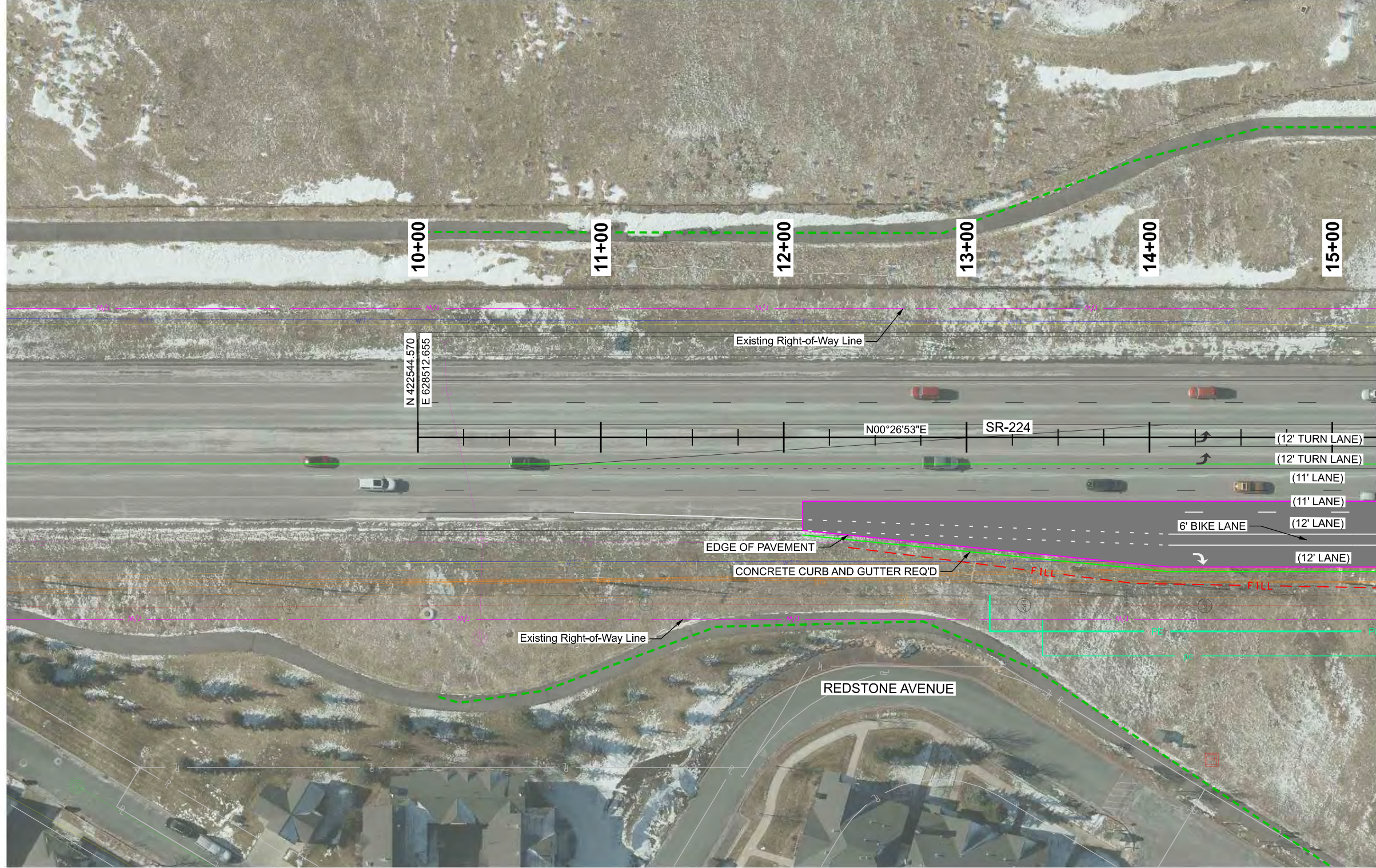
PROJECT		KIMBALL JUNCTION ENVIRONMENTAL	
PROJECT NUMBER		ALTERNATIVE A	
PROJECT NUMBER		PIN	19477
PROJECT NUMBER		S-0224(50)12	
PROJECT NUMBER		ROADWAY	
APPROVED		APPROVED	
APPROVED		MM/DD/YY	DATE
APPROVED		QC CHECKED BY	KJ
APPROVED		DATE	APPROVED BY
APPROVED		NO.	REMARKS
APPROVED		REVISIONS	

UTAH DEPARTMENT OF TRANSPORTATION
REGION 2

RD-SR224-03
SHEET NO.



PROJECT		KIMBALL JUNCTION ENVIRONMENTAL ALTERNATIVE A	
PROJECT NUMBER	S-0224(60)12	PIN	19477
SHEET NO.		RD-SR224-04	
APPROVED		PROFESSIONAL ENGINEER	DATE
APPROVED	MM/DD/YY	QC CHECKED BY	DATE
APPROVED	CKS	QC CHECKED BY	KJ
UTAH DEPARTMENT OF TRANSPORTATION REGION 2		NO.	DATE
REVISIONS		APPROVED BY	REMARKS



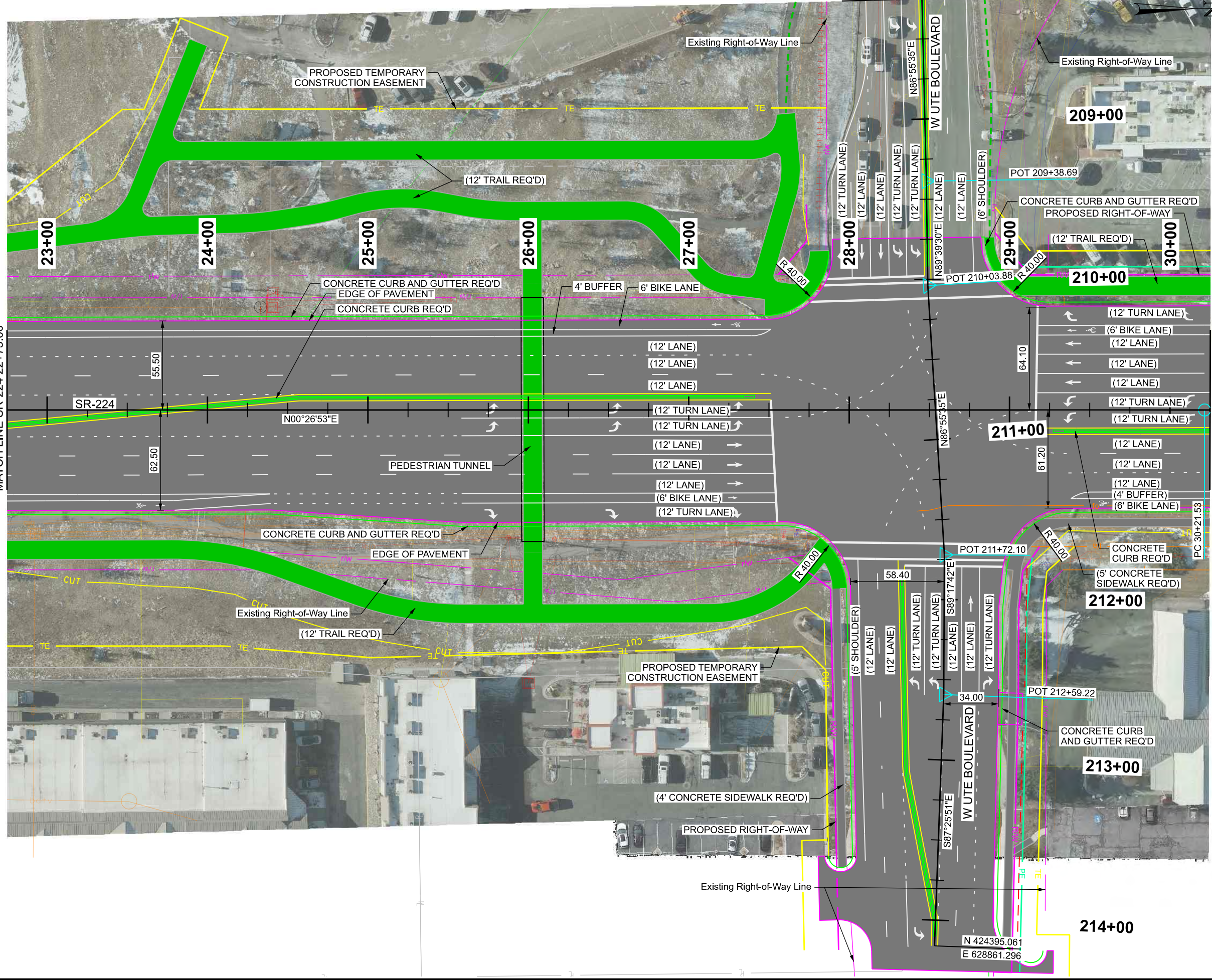
MATCH LINE SR-224 15+25.00
SEE RD-SR224-07

PROJECT		KIMBALL JUNCTION ENVIRONMENTAL		UTAH DEPARTMENT OF TRANSPORTATION		REVISIONS	
PROJECT NUMBER		ALTERNATIVE C		REGION 2			
S-0224(60)12		PIN 19477		APPROVED			
ROADWAY		PROFESSIONAL ENGINEER		DRAWN BY			
				CKS			
				QC CHECKED BY			
				KJ			
				MM/DD/YY			
				DATE			
				NO.		DATE	
				APPROVED BY			
				REMARKS			
SHEET NO. RD-SR224-06							

12/18/2024 c:\pva\workdir\proj\mct\mct\158\kscott\rd\6224\RD-SR224-08.dgn

SEE RD-SR224-07
MATCH LINE SR-224 22+75.00

SEE RD-UT-02
MATCH LINE UTE BLVD 208+25.00



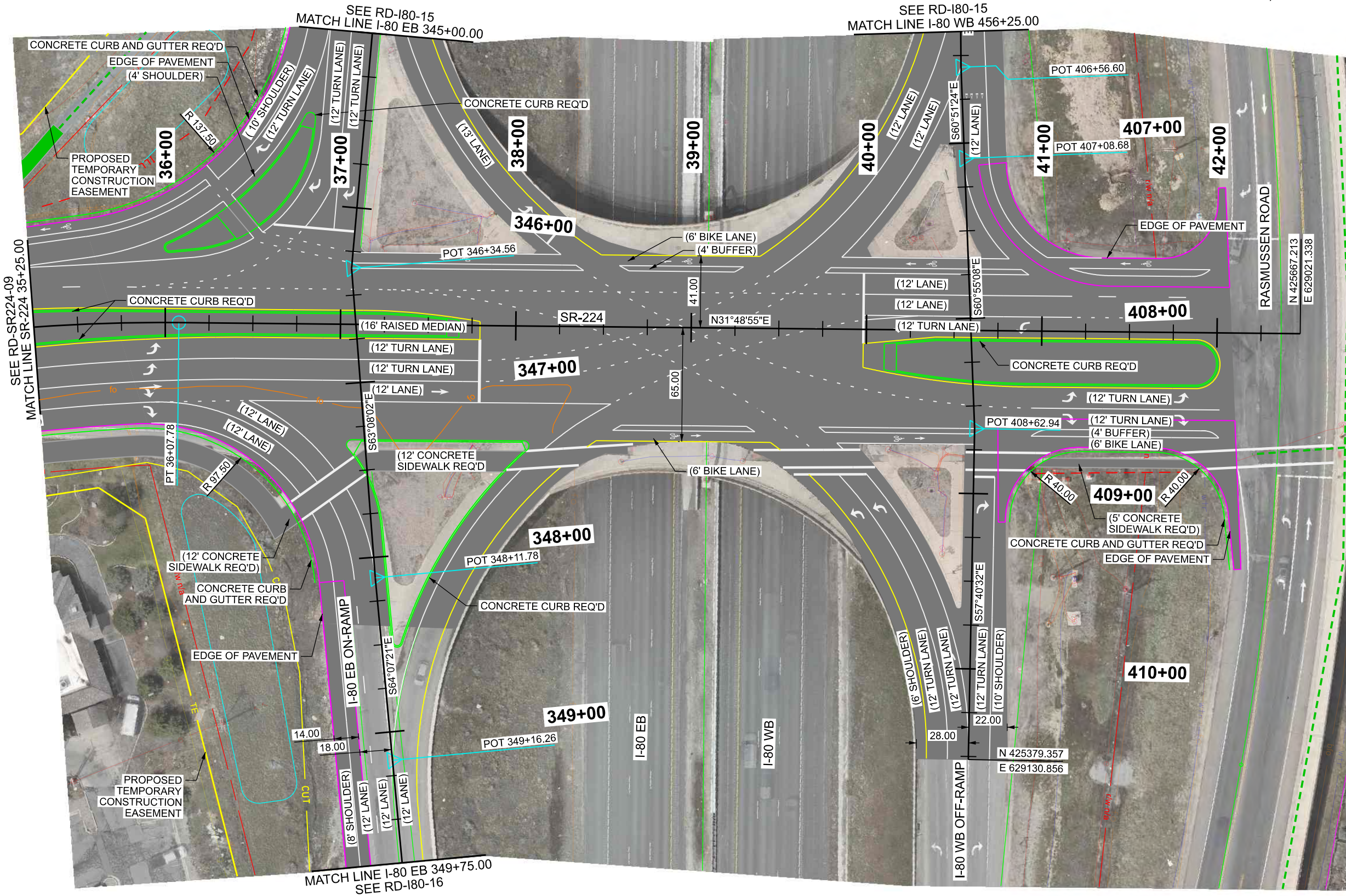
MATCH LINE SR-224 30+25.00
SEE RD-SR224-09

PROJECT		KIMBALL JUNCTION ENVIRONMENTAL ALTERNATIVE C	
PROJECT NUMBER	S-0224(60)12	PIN	19477
SHEET NO. 08		ROADWAY	
APPROVED		PROFESSIONAL ENGINEER	
DATE		MM/DD/YY	
DRAWN BY		CKS	
QC CHECKED BY		KJ	
DATE		APPROVED BY	
NO.		DATE	
REVISIONS		REMARKS	

UTAH DEPARTMENT OF TRANSPORTATION
REGION 2

UTAH DEPARTMENT OF TRANSPORTATION
REGION 2

UTAH DEPARTMENT OF TRANSPORTATION
REGION 2



REVISIONS

NO.	DATE	APPROVED BY	REMARKS

UTAH DEPARTMENT OF TRANSPORTATION
REGION 2

APPROVED	DATE
PROFESSIONAL ENGINEER	MM/DD/YY
DRAWN BY	CKS
QC CHECKED BY	KJ

KIMBALL JUNCTION ENVIRONMENTAL
ALTERNATIVE C

PROJECT NUMBER	S-0224(50)12
PIN	19477
ROADWAY	ROADWAY

